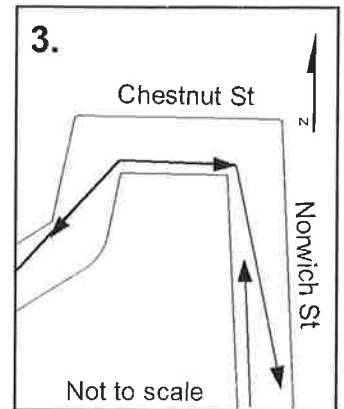
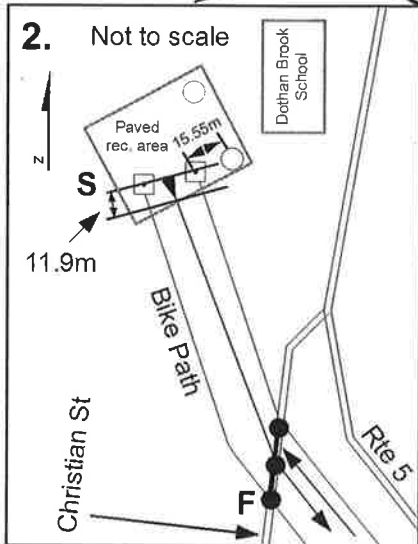
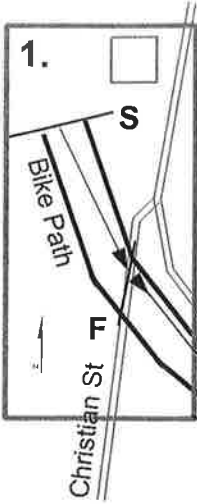
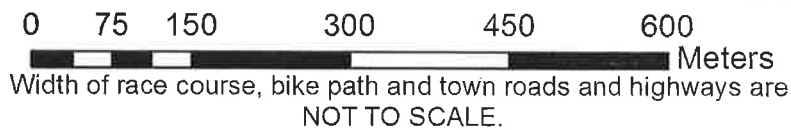


USATF Certification #VT17001JK
 Effective 11/8/2017 - 12/31/2027
 Drop 1.20 m/Km, Separation 5.90%



Legend

- Basketball Hoop
- ◻ P-K Nail
- Metal Post
- Roads



Key Points:

1. Runners have unrestricted use of the entire width of the paved bike path from the starting point to the intersection with Hartford Av and on the paved residential streets, around the loop, back onto the bike path and back to the finish point inline with the metal posts on the west edge of Christian St. 2. The starting point is between two P-K nails inline with the southern of two basketball hoops within the paved recreation area behind Dothan Brook School and 11.9 meters north of the south edge of rec. area. The distance from the S. bball hoop to the E. P-K nail is 15.55 m at N80W degrees magnetic north. The finish point is inline with the three metal posts on the west edge of Christian St where it intersects with the paved bike path. 3. The course loop begins at the intersection of Chestnut St and Norwich St, continues south on Norwich St, goes east on Gillette St, then south and west on Passumpsic Av, then north on Norwich St to Chestnut St.

Prepared by Jim Burnett
 484 Canaan St,
 Canaan NH 03741
 603.715.4053
 jburnett551@gmail.com
 October 20, 2017

