

Apple Harvest Day 5K

Dover, New Hampshire



USATF Certificate NH19003BK
 Effective April 12, 2019 to December 31, 2029

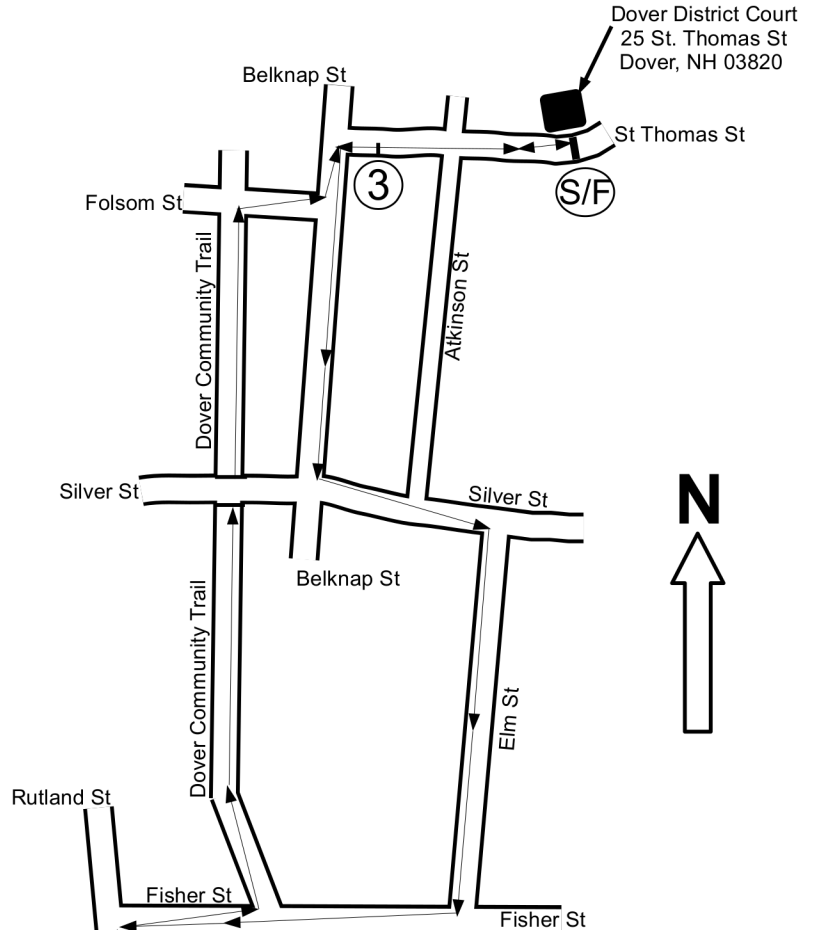
Start/Finish not marked, miles marked with white paint & P-K Nails (UP = Utility Pole).

Start/Finish: In middle of St. Thomas St 6 ft 4 inches E of Crosswalk in front of Dover District Court (25 St. Thomas St, Dover, NH 03820) & 10 ft E of the center of the "Seal of the State of New Hampshire" above the front doors of the Dover District Court.

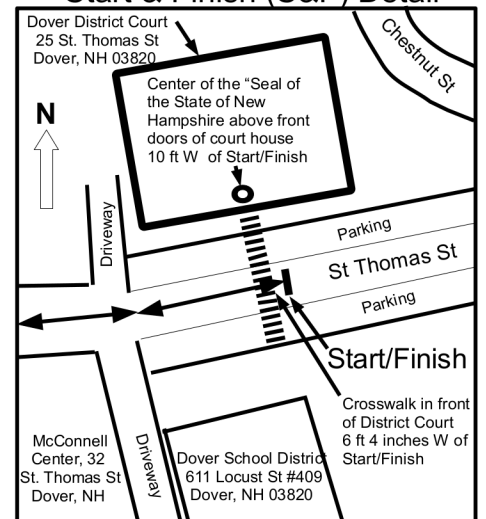
Mile 1: On the west side of Rutland St across from the north side of the driveway for 66 Rutland, & 68 N of UP 36 17 91 F/P 17 on same side.

Mile 2: On the northwest side of Cataract Ave about even with the middle of the north driveway for St John's United Methodist Church at 28 Cataract Ave on the opposite side.

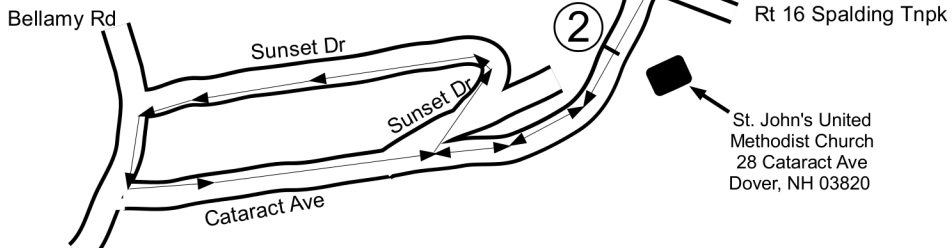
Mile 3: On south side of St. Thomas St even with the east wall or side of 63 St. Thomas St on the opposite side.



Start & Finish (S&F) Detail



Note: Map not drawn to scale. Many streets and cross streets not on map.



Measured April 7, 2019
 By Bob Kennedy
 Oyster River Running Company
 osprey02554@yahoo.com
 508-577-4105