



**Road Running Technical Council
USA Track & Field**

Measurement Certificate



Name of the course 2024 Get Fit In May 5K Distance 5 km
 Location (state) NH (city) Exeter
 Type of course: Road Race
 Measuring Methods: Bicycle
 Measured By Bob Kennedy - 18 Riverview Road - Durham, NH 03824 - (508) 577-4105 - osprey02554@yahoo.com
 Race Contact Sarah Slocum - Exeter Elementary PTO, 25 Main St, Exeter NH 03833 - 304-546-6665 - GetFitInMay5K@c
 Date(s) when course measured: 01/22/2024
 Number of measurements of entire course: 2 Course Configuration: figure-8
 Elevation (meters above sea level) Start 14.00 Finish 14.00 Lowest 6 Highest 17
 Straight line distance between start and finish 0.00 m Drop 0.00 m/km Separation 0.00 %
 Type of surface: Paved 100.00% Dirt 0.0 % Gravel 0.0 % Grass 0.0 % Track 0.0 %
 Effective date of certification: January 29, 2024 Certification code: NH24004BK

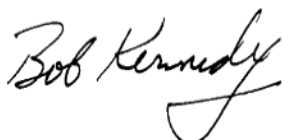
Note to Race Director: Use this Certification Code in all public announcements relating to your race.

Be It Officially Noted That

Based on examination of data provided by the above named measurer, the course described above and in the map attached is hereby certified as reasonably accurate in measurement according to the standards adopted by the Road Running Technical Council. If any changes are made to the course, this certification becomes void, and the course must then be recertified.

Verification of Course --- In the event a National Open Record is set on the course, or at the discretion of USA Track & Field, a verification measurement may be required to be performed by a member of the Road Running Technical Council. If such a remeasurement shows the course to be short, then all pending records will be rejected and the course certification will be cancelled.

This certification expires on December 31 of the year: **2034**



AS NATIONALLY CERTIFIED BY:

Date: January 29, 2024

Bob Kennedy - USATF/RRTC Certifier - 18 Riverview Road, Durham NH 03824
 (508) 577-4105 - osprey02554@yahoo.com

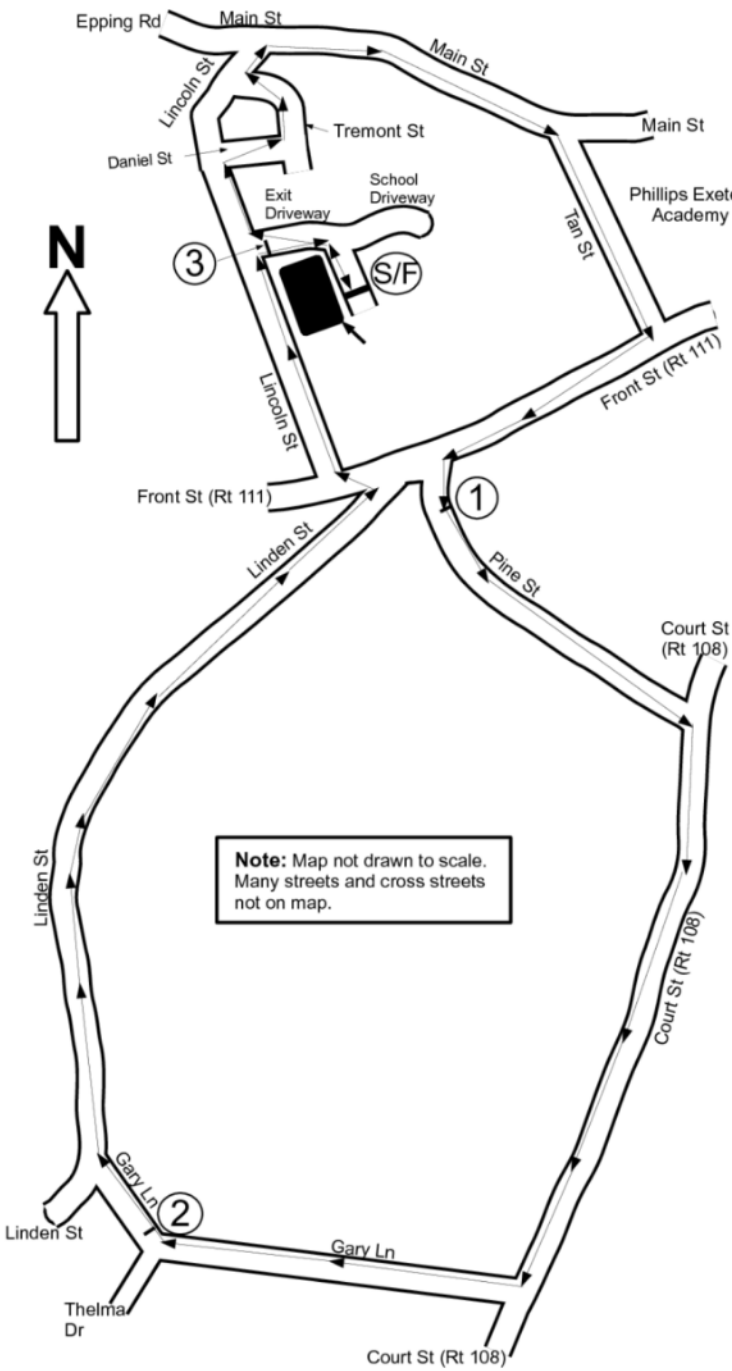
2024 Get Fit In May 5K

Exeter, New Hampshire

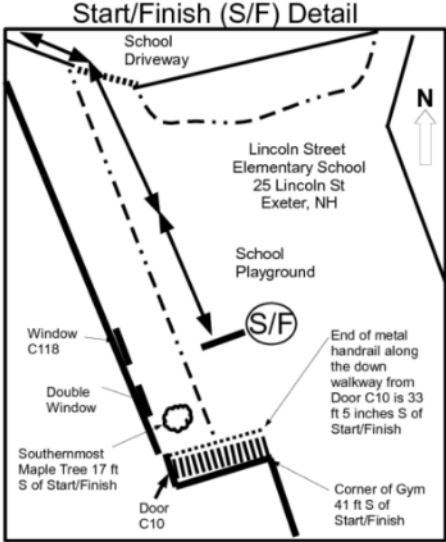


USATF Certificate
 NH24004BK
 Effective: 01/29/2024
 Through: 12/31/2034

Note: This course was measured using the full width of the road and the Shortest Possible Route (SPR).



Note: Map not drawn to scale. Many streets and cross streets not on map.



Start/Finish and miles marked with a spot of yellow paint.

Start/Finish: On the west side of the paved playground area behind the Lincoln Street Elementary School (25 Lincoln St, Exeter, NH), about midway between the double window labeled C118 and the last unnumbered double window south of it (just N of window 150 and door C10; 17 ft N of the southernmost Maple Tree closest to door C10; 41 ft N of the northeast corner of the School Gymnasium, & 33 ft 5 inches N of the metal handrail along the down walkway from door C10.

Mile 1: On east side of Pine St even with last (southern-most) granite fence post before driveway for 2 Pine St, the Hay Creek Hotel.

Mile 2: On north side of Gary Ln 20 ft W of Thelma Dr & 6 ft E of the yellow and black direction sign on opposite side.

Mile 3: Just after the right turn into the Lincoln Street Elementary School exit driveway, even with the west side of the sidewalk and 6 ft E of the Storm Drain at the corner of the driveway & Lincoln St.

Measured January 22, 2024
 By Bob Kennedy
 Oyster River Running Company
 osprey02554@yahoo.com
 508-577-4105